






---

**Annexure 4.5: Community Properties along the Project Road**

---



**Tombs & Graveyards**

Properties	Details	Photographs	Details	Photographs
Existing Chainage	--		93.150	
Proposed Chainage	70.600		93.320	
Structure	Tomb		Grave Yard	
Village Name	kondagalla		Duddeda	
Side (Left/Right)	Right		Left	
Distance From ECL	> 15.000 mts		13.963 mts	
Length X Breadth	---		35 X 1.1 mts	
Distance From PCL	> 15.000 mts		13.963 mts	
Impact	No Impact		Partial	
Existing Chainage	143.500		--	
Proposed Chainage	143.850		198.800	
Structure	Grave Yard		Grave Yard	
Village Name	Renikunta		Peddapally	
Side (Left/Right)	Left		Left	
Distance From ECL	12.255 mts		> 15.000 mts	
Length X Breadth	---		---	
Distance From PCL	15.566 mts		> 15.000 mts	
Impact	No Impact		No	
Existing Chainage	224.400			
Proposed Chainage	224.900			
Structure	Grave Yard			
Village Name	Godhavari Khani			
Side (Left/Right)	Left			
Distance From ECL	11.580 mts			
Length X Breadth	6.05 X 2.092 mts			
Distance From PCL	12.010 mts			

Properties	Details	Photographs	Details	Photographs
Impact	Partial			

## Bus Shelters


Properties	Details	Photographs	Details	Photographs
Chainage	67.000		74.080	
Structure	Bus Shelter		Govt. Office	
Structure Type	Semi Pucca		Pucca	
Village Name	Timmanagudem		kuknoorpally	
Side (Left/Right)	Right		Left	
Distance From ECL	9.700 mts		> 15.000 mts	
Length X Breadth	11.5 X 5.3 mts		---	
Distance From PCL	9.700 mts		> 15.000 mts	
Impact	Full		No Impact	
Chainage	77.850			
Structure	Bus Shelter	Bus Shelter		
Structure Type	Pucca	Pucca		
Village Name	kuknoorpally	Timmareddypally		
Side (Left/Right)	Left	Left		
Distance From ECL	9.500 mts	11.000		
Length X Breadth	6 X 5.5 mts	8 X 4 mts		
Distance From PCL	9.5 mts	11.000		
Impact	Full	Full		
Chainage E/P	85.165		89.780	
Structure	Bus Shelter		Bus Shelter	
Structure Type	Pucca		Pucca	
Village Name	Timmareddypally		Medak	
Side (Left/Right)	Left		Left	
Distance From ECL	12.100		15.320 mts	
Length X Breadth	6 X 2.770 mts		---	
Distance From PCL	12.230		15.150 mts	
Impact	Full	No Impact		
Chainage E/P	91.400		92.100	
Structure	Bus Shelter		Bus Station	
Structure Type	Semi Pucca		Pucca	
Village Name	Medak		Duddeda	
Side (Left/Right)	Right		Left	
Distance From ECL	16.680 mts		26.857 mts	
Length X Breadth	---		---	
Distance From PCL	16.680 mts		25.532 mts	
Impact	No Impact	No Impact		
Chainage E/P	92.600		121.825	
Structure	Bus Shelter		Bus Shelter	
Structure Type	Pucca		Pucca	
Village Name	Duddeda		Ananth Sagar	
Side (Left/Right)	Right		Left	
Distance From ECL	13.200 mts		8.019	
Length X Breadth	8 X 1.8 mts		8 X 8.215 mts	
Distance From PCL	13.200 mts		6.785	
Impact	Full	Full		
Chainage E/P	134.450		139.700	
Structure	Bus Shelter		Bus Shelter	
Structure Type	Pucca		Pucca	
Village Name	Thotapally		Gundlapally	
Side (Left/Right)	Left		Left	
Distance From ECL	10.971 mts		15.467 mts	
Length X Breadth	8 X 4 mts		---	
Distance From PCL	11.034 mts		15.654 mts	
Impact	Full	No Impact		
Chainage E/P	142.700		150.350	
Structure	Bus Shelter		Bus Shelter	
Structure Type	Pucca		Pucca	
Village Name	Renikunta		Indiranagar	
Side (Left/Right)	Left		Left	
Distance From ECL	11.787 mts		7.520 mts	
Length X Breadth	8 X 3.213 mts		8 X 7.44 mts	
Distance From PCL	11.787 mts		7.560 mts	

Properties	Details	Photographs	Details	Photographs
Impact	Full		Full	

**Cattle market**

Properties	Details	Photographs	Details	Photographs
Chainage			196.900	
Structure	Cattle Market		Animal Market	
Structure Type	Open field		Semi Pucca	
Village Name	Gadepally		Peddapally	
Side (Left/Right)	Right		Right	
Distance From ECL			> 15.000 mts	
Length X Breadth			---	
Distance From PCL			> 15.000 mts	
Physical Impact	No Impact		No	
Access	SH Opening		SH Opening	

**Government offices**

Properties	Details	Photographs	Details	Photographs
Existing Chainage				
Proposed Chainage	30.400		52.000	
Structure	BSNL Office		Police Station	
Structure Type	Pucca		Pucca	
Village Name	Shameerpet		Mulug	
Side (Left/Right)	Right		Left	
Distance From ECL	15.200 mts		15.000 mts	
Length X Breadth	---		---	
Distance From PCL	17.000 mts		15.000 mts	
Impact	No impact		No Impact	
Existing Chainage	74.080		149.650	
Proposed Chainage	74.625		149.970	
Structure	Govt. Office		Govt. Buldg	
Structure Type	Pucca		Pucca	
Village Name	kuknoorpally		Kothapally	
Side (Left/Right)	Left		Left	
Distance From ECL	> 15.000 mts		17.159 mts	
Length X Breadth	---		---	
Distance From PCL	> 15.000 mts		15.621 mts	
Impact	No Impact		No Impact	
Existing Chainage	153.100		159.000	
Proposed Chainage	152.800		159.200	
Structure	Govt. Buldg		Govt. Office	
Structure Type	Pucca		Pucca	
Village Name	Indiranagar		Alugunoor	
Side (Left/Right)	Left		Left	
Distance From ECL	15.307 mts		36.586 mts	
Length X Breadth	---		---	
Distance From PCL	15.837 mts		36.890 mts	
Impact	No Impact		No Impact	